

Definitive Statement for the Parish of Cambourne

Number	Status	Description	Width	Conditions & Limitations	Remarks (non-conclusive information)
1	FP	Starts on the Caxton parish boundary at Ordnance Survey Grid Reference TL3087 5957 and runs in a general north-easterly direction alongside the Cambourne/Caxton parish boundary for approximately 508m to meet Public Bridleway No. 2 Cambourne at OSGR TL3116 5997.	1.5m		

Number	Status	Description	Width	Conditions & Limitations	Remarks (non-conclusive information)
2	BR	A public bridleway running from a point situated at a junction with Public Bridleway No. 5 Caxton at OSGR TL 3096 5903 in a north-easterly direction for a distance of 33 metres to a junction with Public Bridleway No. 4 Cambourne at OSGR TL 3098 5905 and then continuing in an irregular and generally north-easterly direction for a distance of 736 metres to a point situated on the western side of School Lane at OSGR TL 3156 2949. Then continuing from a point situated on the eastern side of School Lane at OSGR TL 3157 5949 in an irregular north-easterly then north-north-easterly then north-westerly then north-westerly and then northerly direction for a distance of 809 metres to a point situated at a junction with Public Footpath No. 1 Cambourne at OSGR TL 3116 5997 and then continuing in a generally north-easterly then irregular east-	30ft between OSGR TL3096 5903 and TL3166 5956 6m between OSGR TL3166 5956 and TL3153 6025		

Definitive Statement of Public Rights of Way for Cambridgeshire

To be read in conjunction with the Definitive Map

Relevant Date 11th May 2016

Cambourne

		<p>south-easterly then north-north-westerly then north-easterly direction for a distance of 826 metres to a point situated on the southern side of the A428 at OSGR TL 3172 6021. Then continuing from a point on the northern side of the A428 at OSGR TL 3172 6021 in an irregular and generally easterly then northerly direction for a distance of 172 metres to a point on the A428 at the parish boundary at OSGR TL 3172 6033. Length: 2576 metres</p>			

Number	Status	Description	Width	Conditions & Limitations	Remarks (non-conclusive information)
3	FP	<p>Starts on the Bourn parish boundary at OSGR TL3198 5839 and runs generally north-north-easterly to TL3205 5852, from where the it runs in a general north-easterly direction around the southern and eastern sides of a lake for approximately 373 m to TL3227 5875. The path then continues north-easterly on a hardened track for approximately 19 m to cross a ditch via a bridge, then running in a north-easterly direction adjacent to scrub woodland for approximately 213 m to join a track before turning to run east-south-easterly for approximately 5 m along the track then crossing a stile to the northern side of the track and continuing for approximately 5 m to OSGR TL3246 5890. The path then continues north-easterly and east-north-easterly passing to the north of The Vine</p>	<p>Between OSGR TL3205 5852 and TL3227 5875 width 3m</p> <p>Between OSGR TL 3228 5876 and TL3246 5890 width 2m</p>		

Definitive Statement of Public Rights of Way for Cambridgeshire

To be read in conjunction with the Definitive Map

Relevant Date 11th May 2016

Cambourne

		Primary School and running through Great Common Farm to terminate on Broadway at OSGR TL3342 5932.		
--	--	--	--	--

Number	Status	Description	Width	Conditions & Limitations	Remarks (non-conclusive information)
4	BR	Starts on Public Bridleway No. 2 Cambourne at Crow Dean at OSGR TL3098 5905 and runs in a general south-easterly and then north-easterly direction along a made path, crossing railed culverts as necessary, around the south-western and south-eastern boundaries of the Cambourne site for approximately 2470 m to meet the access track to Oakdene leading from The Broadway, Bourn, at OSGR TL3285 5864.	6m	Gates at OSGR TL3201 5837 and at OSGR TL3227 5823 Barrier and set of bollards at OSGR TL3285 5864	

Number	Status	Description	Width	Conditions & Limitations	Remarks (non-conclusive information)
5	FP	Starts at a point on the parish boundary at the northern end of Public Footpath No. 15 Caxton at OSGR TL31362 58743 and running in a north-easterly direction for approximately 12 m to meet Public Bridleway No. 4 Cambourne at OSGR TL31367 58754.	2m	A gate to British Standard approximately 4m north-easterly of the parish boundary at OSGR TL31364 58747	

Definitive Statement of Public Rights of Way for Cambridgeshire

To be read in conjunction with the Definitive Map








Relevant Date 11th May 2016

Cambourne

THE DEFINITIVE MAP OF PUBLIC RIGHTS OF WAY IN CAMBRIDGESHIRE

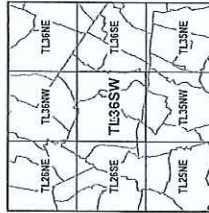
OS Sheet Ref.
TL36SW

This map incorporates legal changes and events to Public Rights of Way to 11 05 2016. Changes made since this date may be seen at: <http://www.cambridgeshire.gov.uk/rightsofway>

- Key**
-  Footpath
 -  Bridleway
 -  Restricted Byway
 -  Byway Open to All Traffic
 -  County Boundary
 -  District Boundary
 -  Parish Boundary

The representation on this map of any other road, track or path is no evidence of a Right of Way.

Key to adjoining sheets



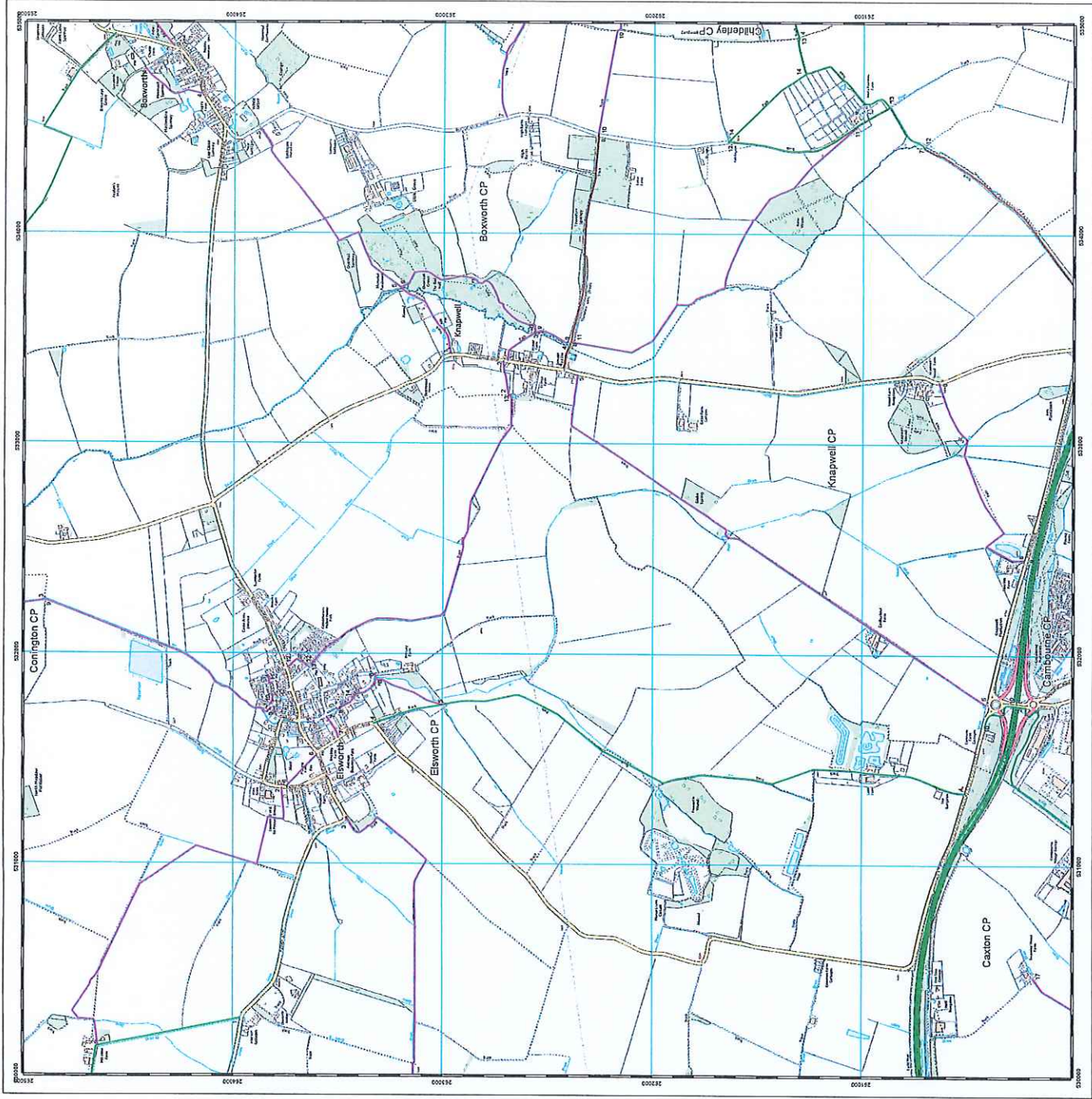
Scale 1:10,000
(10 cm to 1 km)



© Crown Copyright and the Ordnance Survey, 2011. Ordnance Survey, OS 25002500. This map is produced by the County Council for the County of Cambridgeshire. It is not to be used for any other purpose without the permission of the County Council. The County Council is not responsible for any errors or omissions in this map.



Definitive Map Data produced by
Asset Information Definitive Map Team
Cambridgeshire County Council,
Shire Hall, Castle Street, CB3 9AP



THE DEFINITIVE MAP OF PUBLIC RIGHTS OF WAY IN CAMBRIDGESHIRE

OS Sheet Ref.
TL35NW

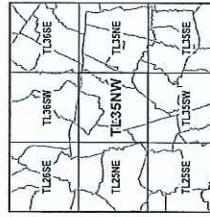
This map incorporates legal changes and events to Public Rights of Way to 11 05 2016. Changes made since this date may be seen at: <http://www.cambridgeshire.gov.uk/rightsofway>

Key

- Footpath
- Bridleway
- Restricted Byway
- Byway Open to All Traffic
- County Boundary
- - - District Boundary
- Parish Boundary

The representation on this map of any other road, track or path is no evidence of a Right of Way.

Key to adjoining sheets



Scale 1:10,000
(10 cm to 1 km)



© Crown Copyright and database right 2015 Ordnance Survey. Licence No. 100023225. This map is printed on paper with 100% recycled fibre, including 15% post consumer waste, and is printed using vegetable based inks.



Definitive Map Data produced by
Asset Information Definitive Map Team
Cambridgeshire County Council,
Shire Hall, Castle Street, CB3 9AP

